

Figure 1 – Mercator Map Projection of the World

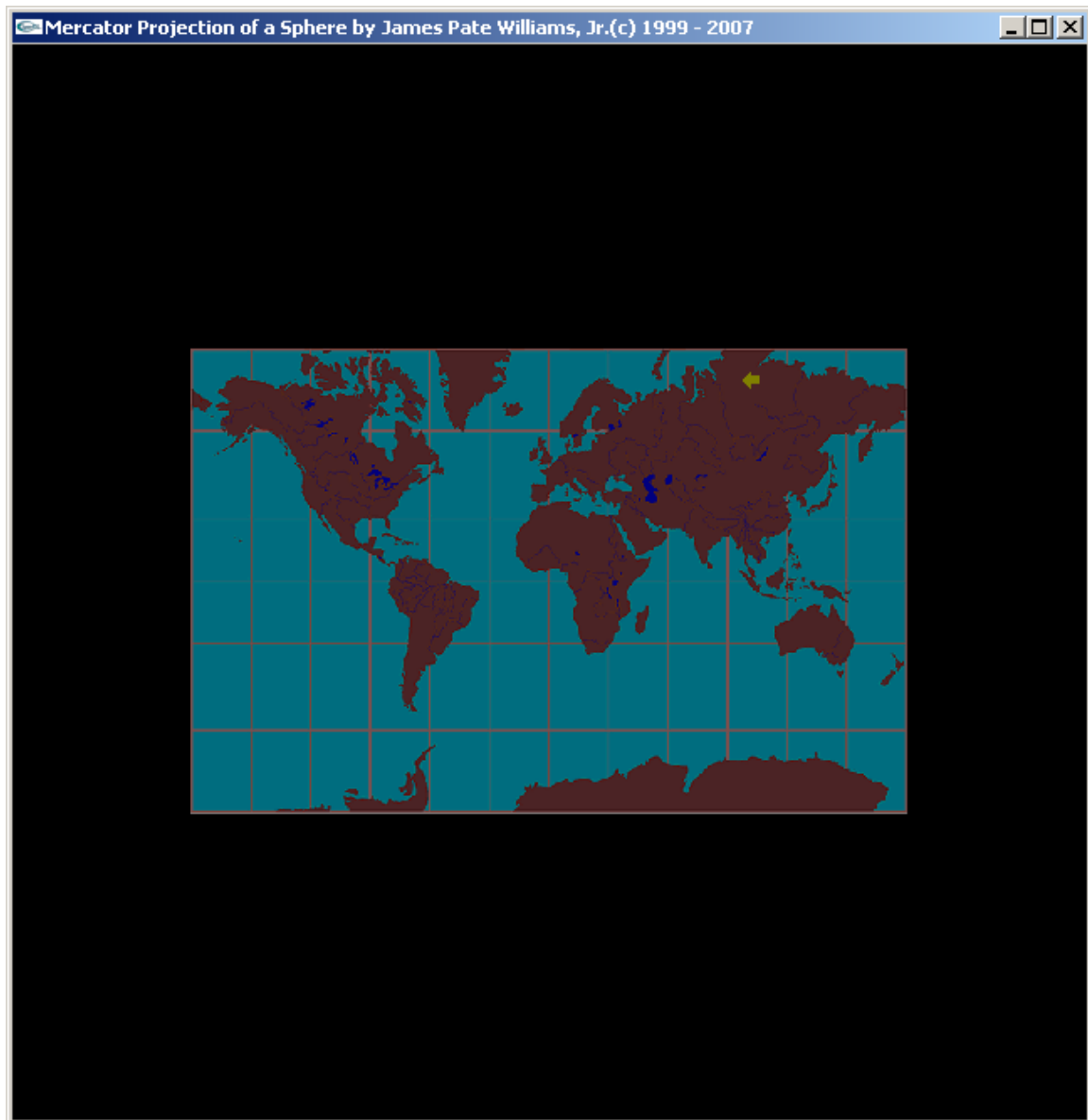


Figure 2 – Mercator Map Projection with Natural Sunlight Light Source

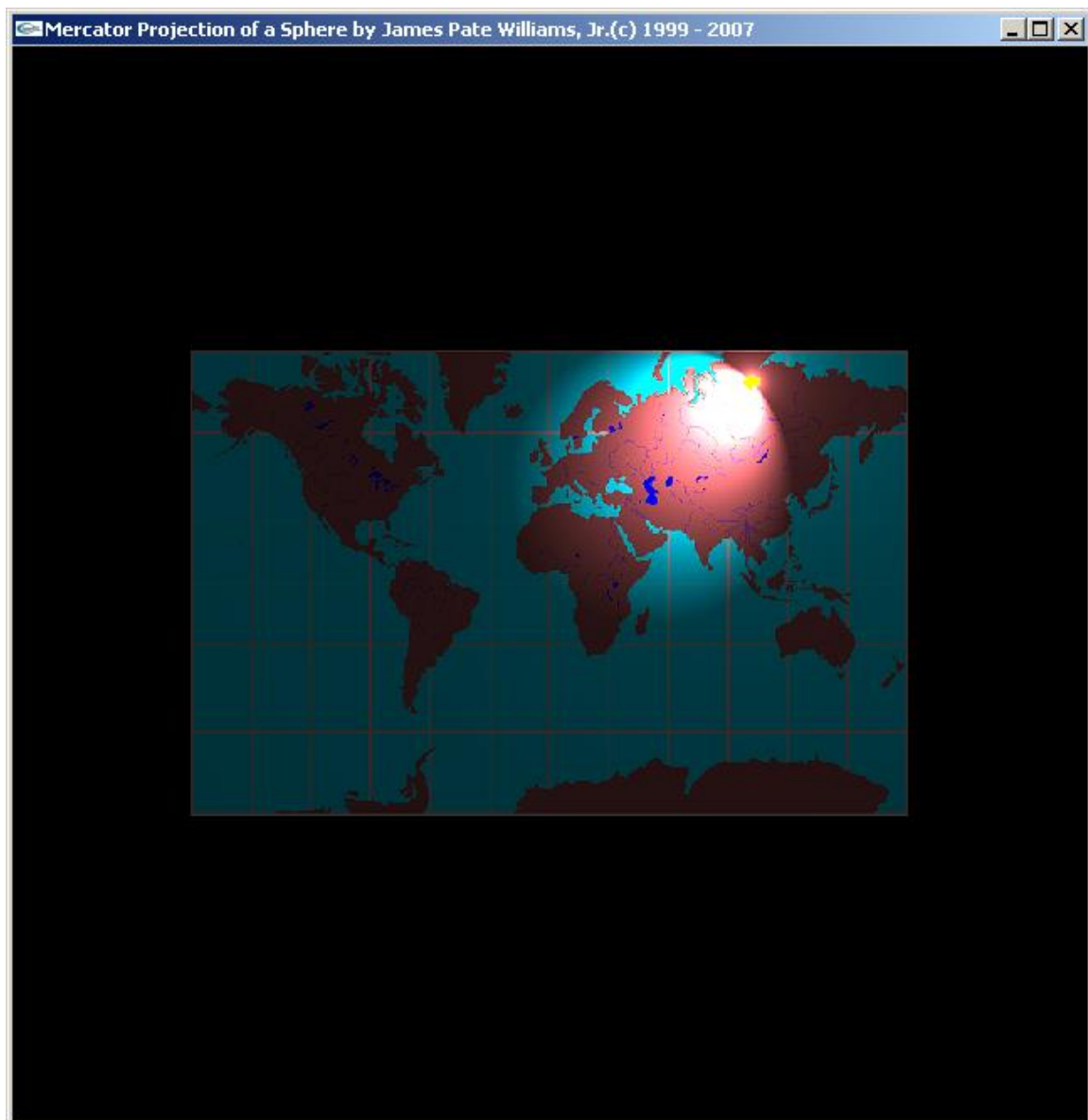


Figure 3 – Mercator Map Projection with Lantern Light Source

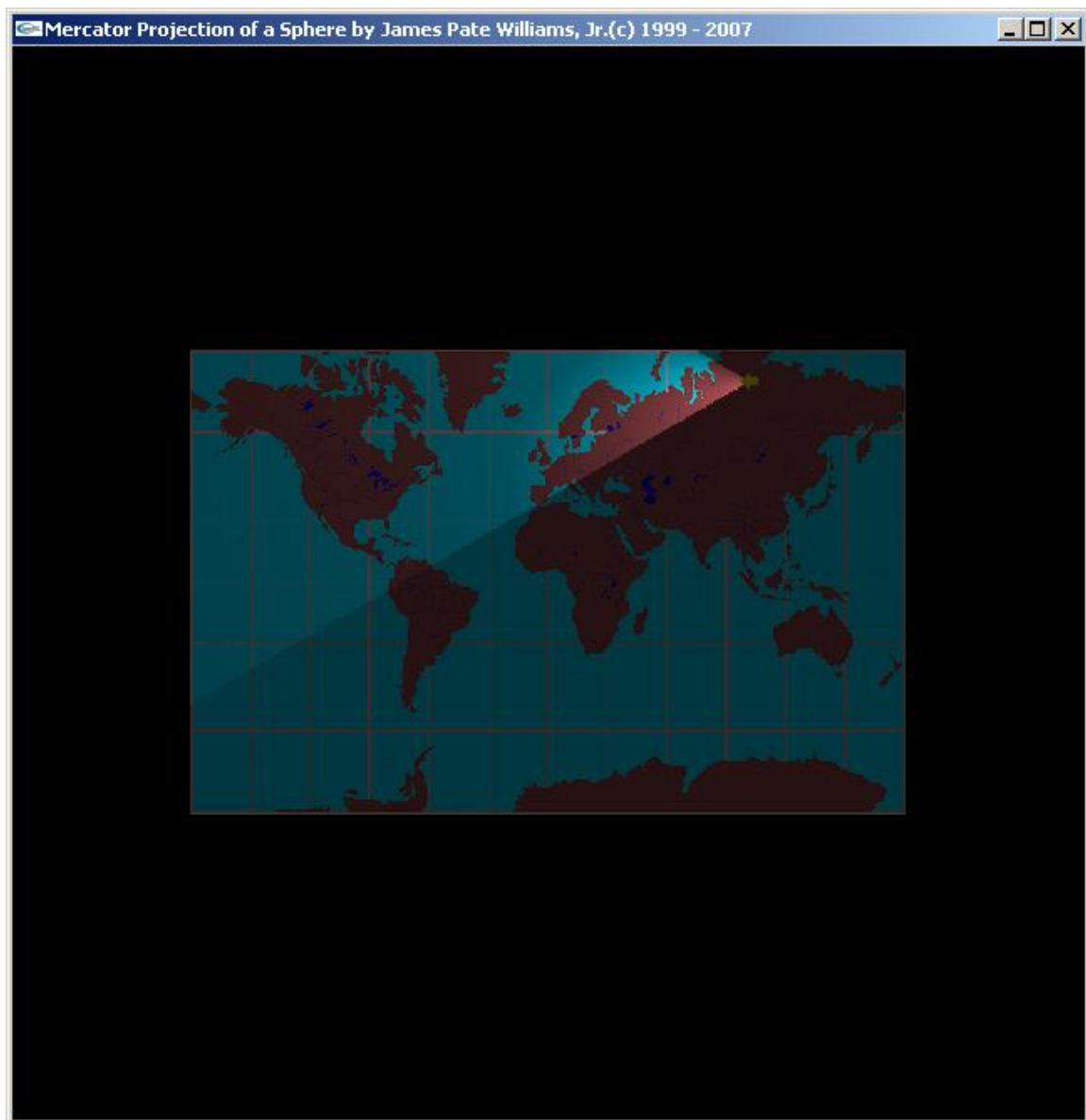


Figure 4 – Mercator Map Projection with Flashlight Light Source

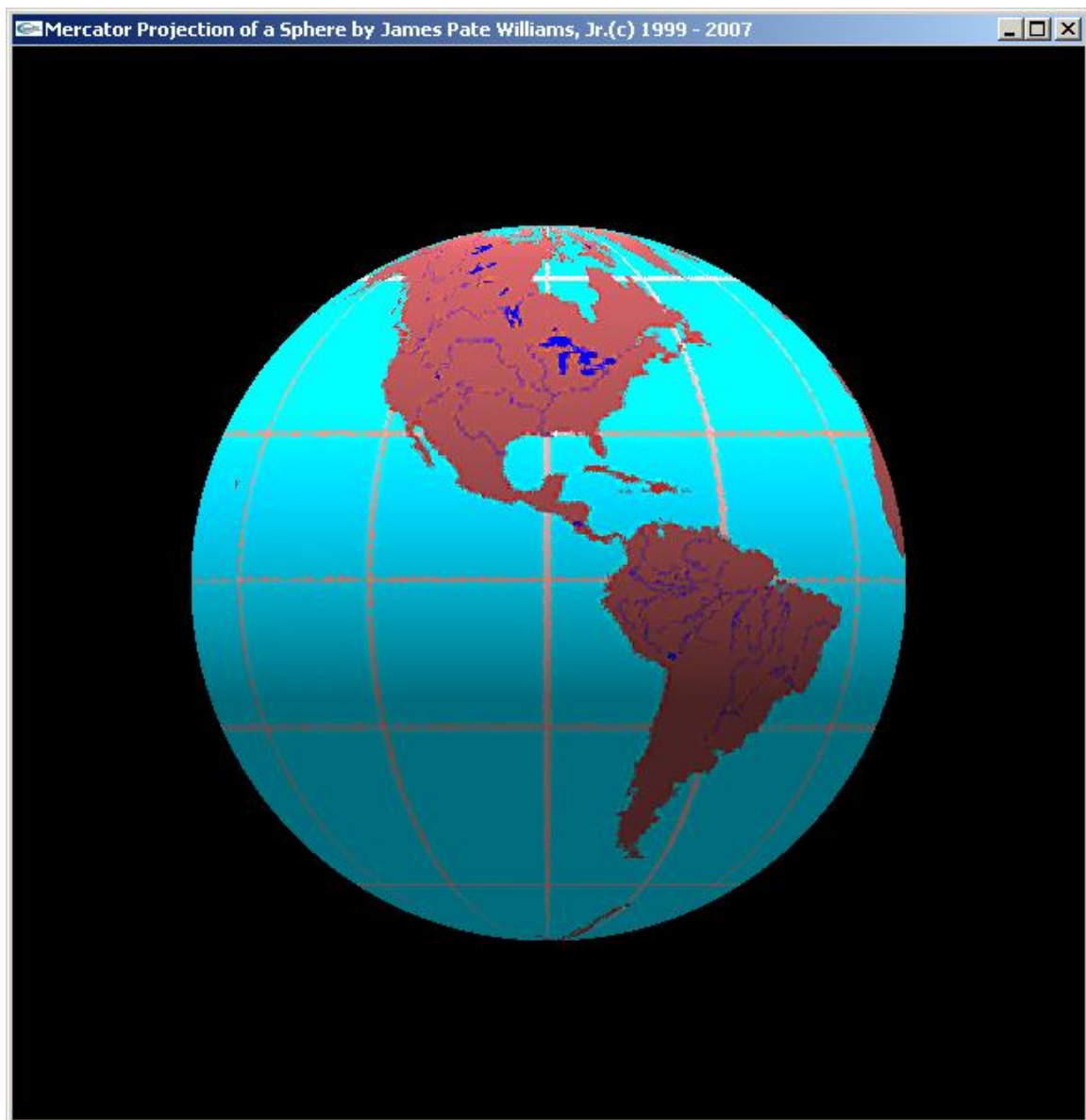


Figure 5 – Inversion of 2D Mercator Map Projection

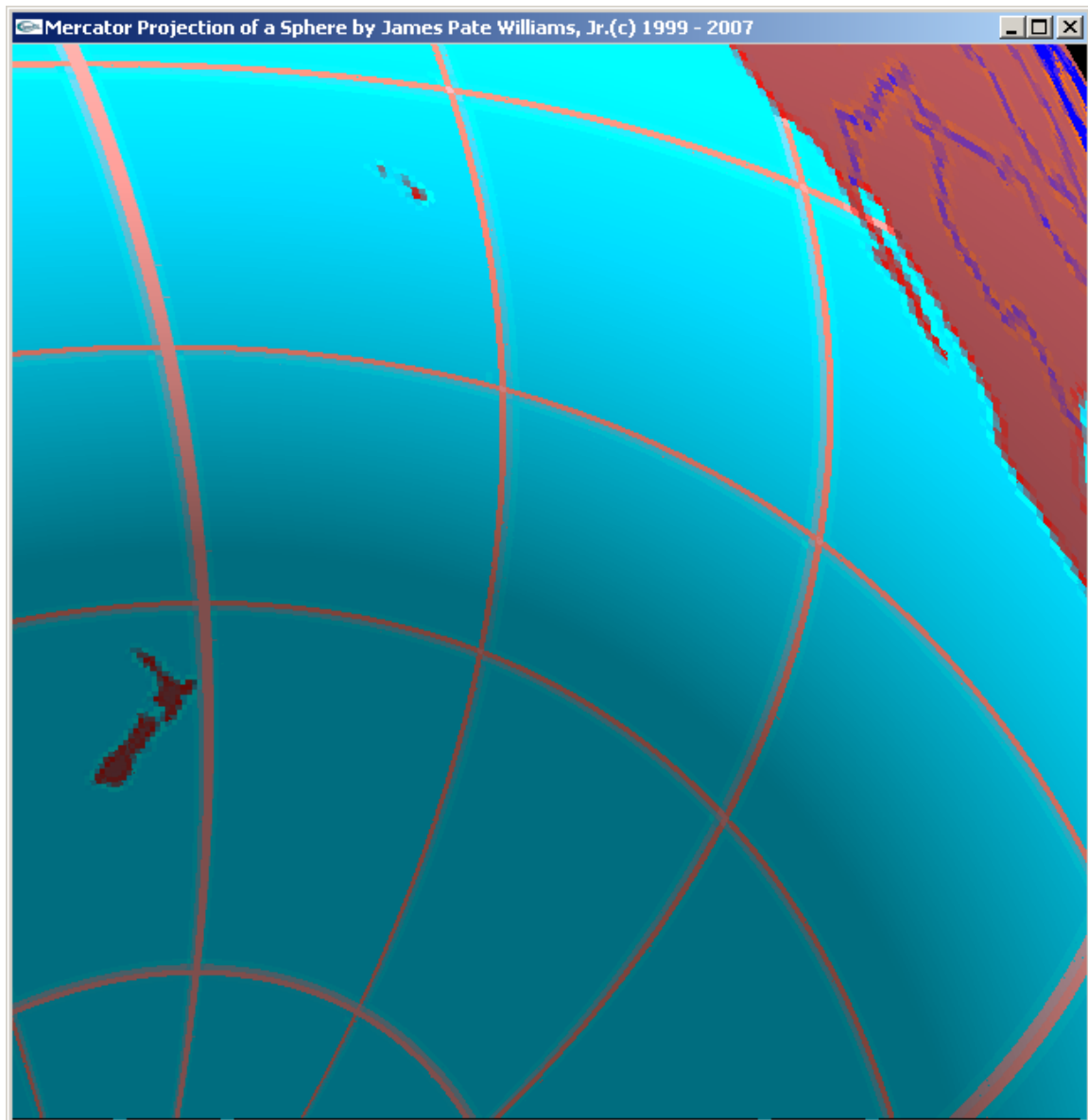


Figure 6 West Coast of U.S., Hawaii, and New Zealand

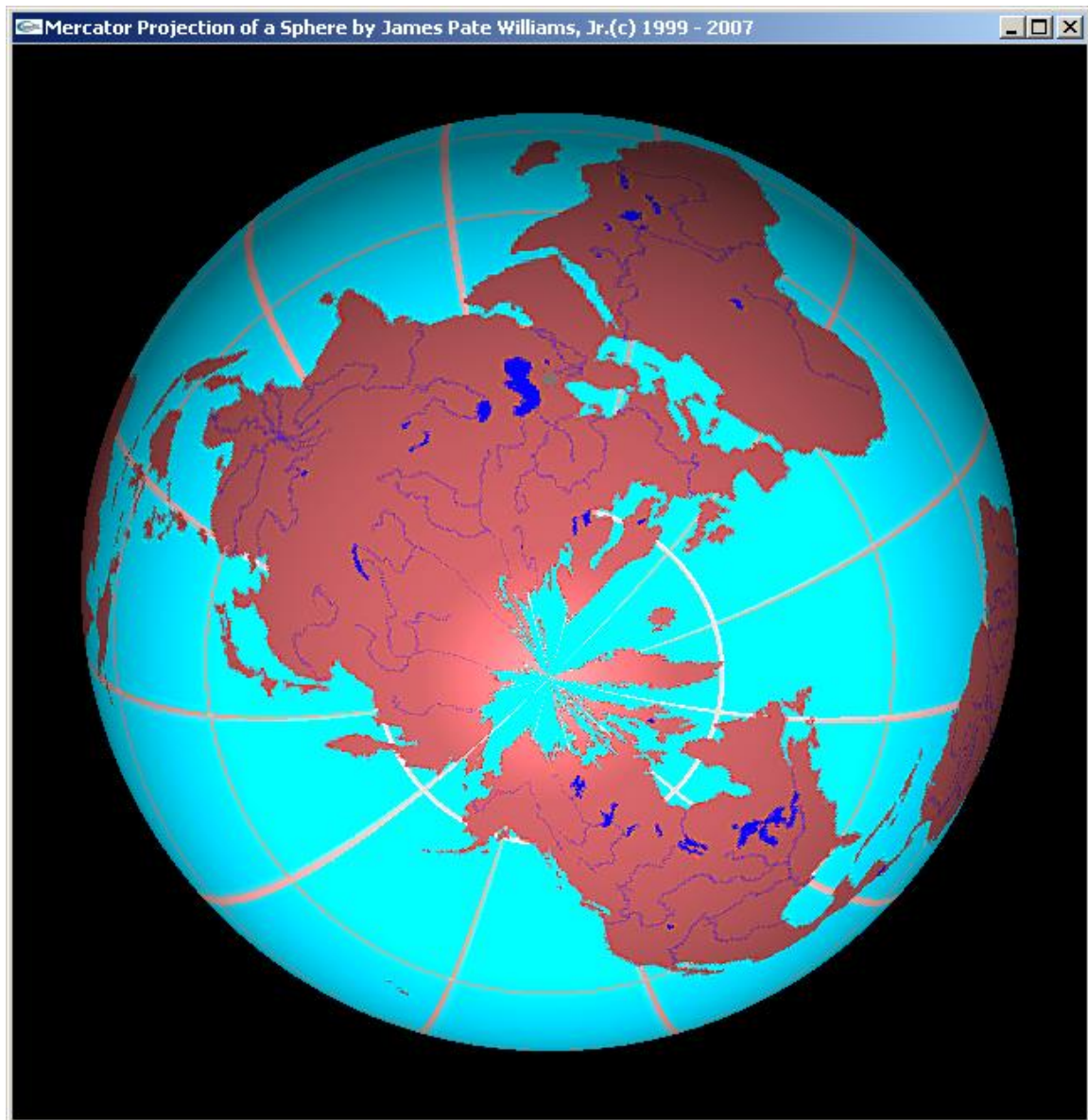


Figure 7 Several Continents from Space Viewpoint